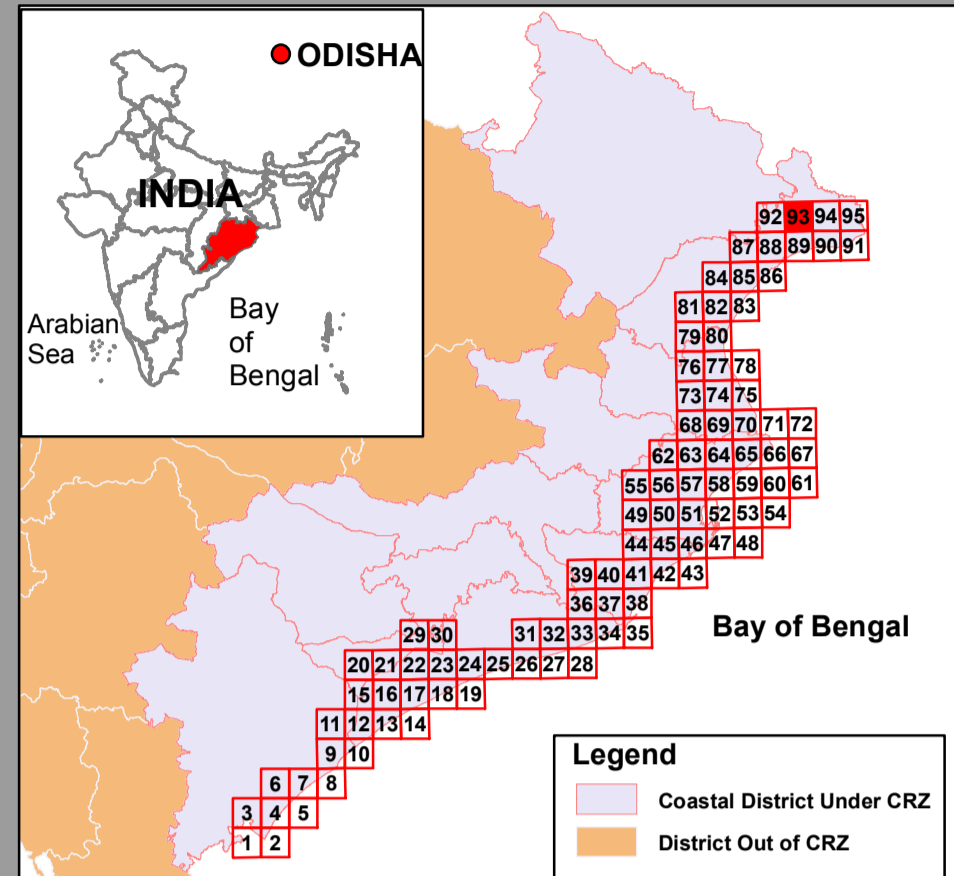
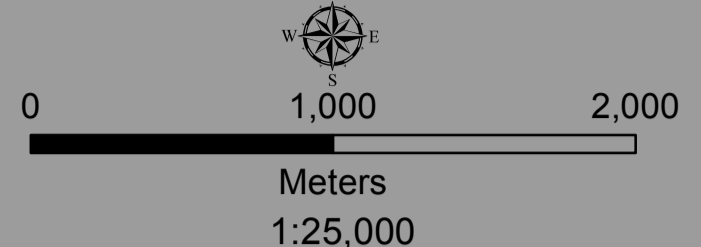
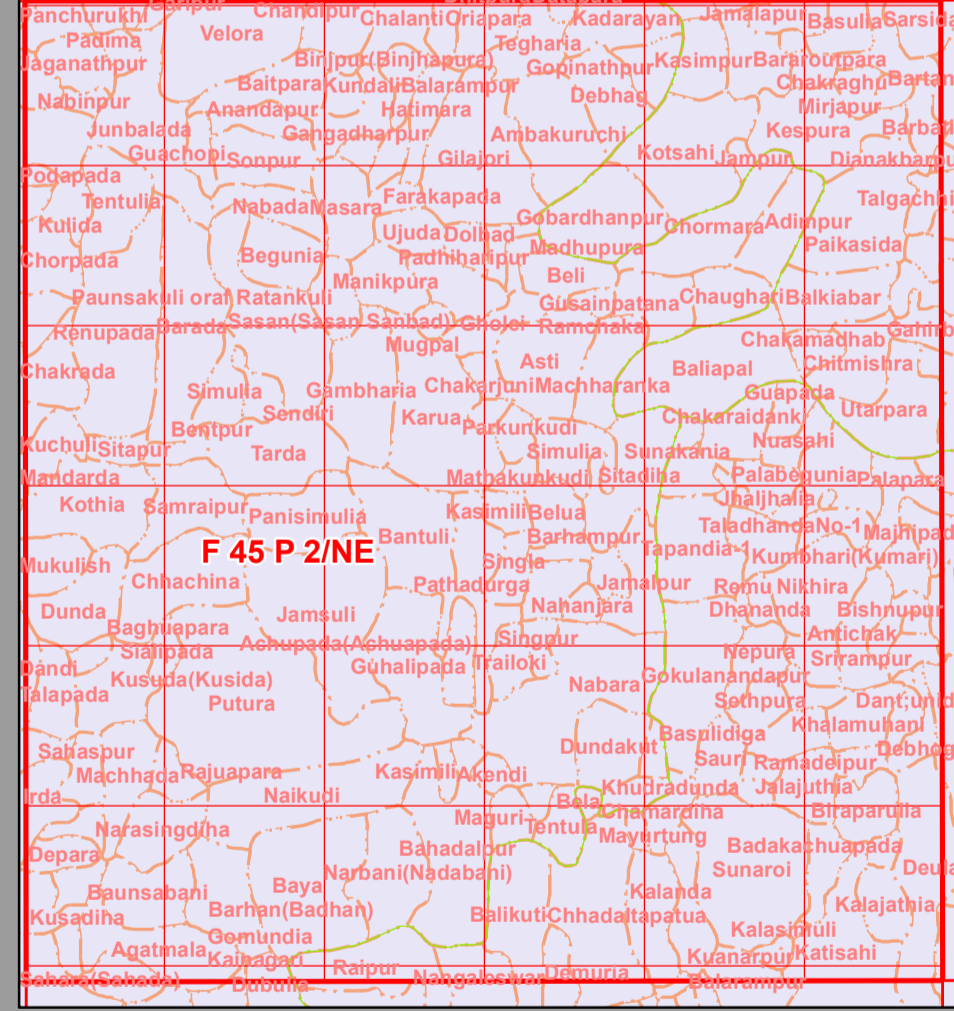
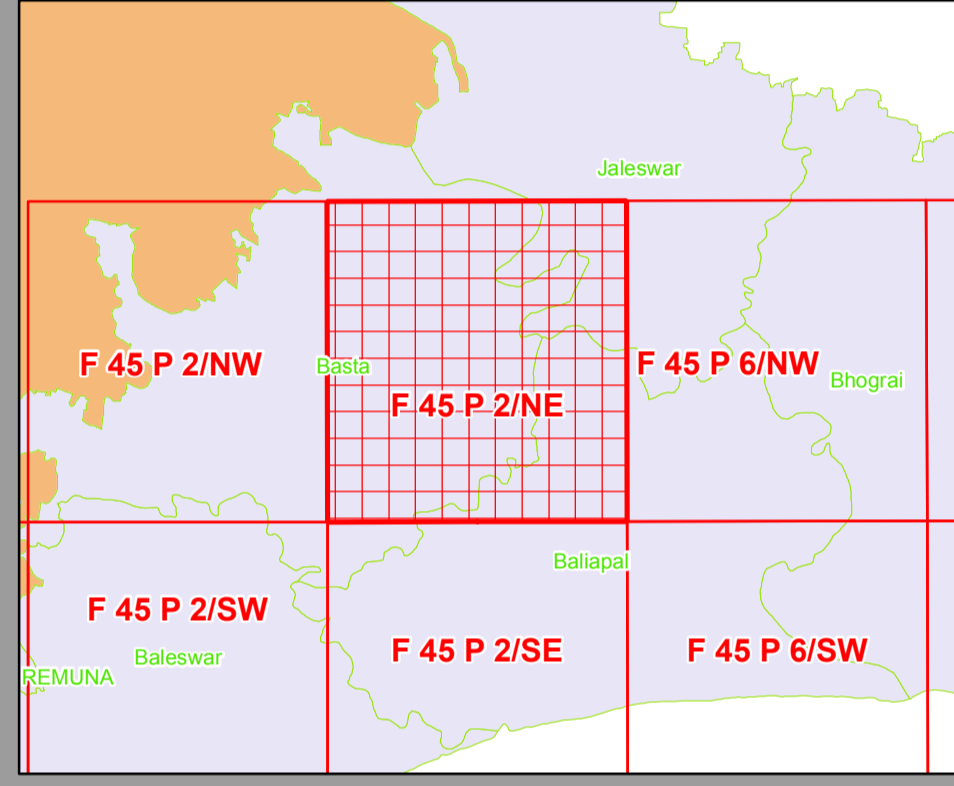


COASTAL ZONE MANAGEMENT PLAN ODISHA

Sheet No: F 45 P 2/NE
Projection: UTM Datum: WGS 1984 Map No- OD 93



- Legend**
- Lighthouse
 - Port
 - Fish Landing Centre
 - Multi-Purpose Cyclone Shelter
 - Road
 - Railway
 - High Tide Line (HTL)
 - Low Tide Line (LTL)
 - State Boundary
 - District Boundary
 - Village Boundary
 - Block Boundary
 - Jetty
- CRZ Lines & Boundary**
- 20 m Line in CRZ III Area
 - 50 m Line in CRZ III Area
 - 200 m CRZ Line-NDZ
 - Hazard Line
 - CVCA Boundary
 - Sand Dune Beyond CRZ Boundary
 - CRZ Boundary
(500 m Line, 50m for Bay, 50 m or width of the creek whichever is less along the tidally influenced water bodies 20 m in Inland Islands in the coastal backwaters & along the mainland coast)
- CRZ Category**
- CRZ- I**
- CRZ-IA
 - 50m Mangrove Buffer Zone-CRZ IA
 - CRZ-IB
- CRZ- II**
- CRZ-II
- CRZ- III**
- No Development Zone (CRZ-IIIB)
 - 200 m to 500 m from HTL
- CRZ- IV**
- CRZ-IVB
 - CRZ-IVA



- DATA SOURCE**
- I) National Center for Sustainable Coastal Management
1) HTL, 2) CVCA
3) CRZ-IA
- II) Survey of India
1) Hazard Line
- III) Odisha Space Application Centre
1) Administrative Boundaries, Infrastructure Facilities, etc
2) LTL, CRZ Categories and Lines
- ABBREVIATIONS**
- CRZ : Coastal Regulation Zone
NDZ : No Development Zone
CVCA : Critically Vulnerable Coastal Areas

PREPARED AS PER COASTAL REGULATION ZONE NOTIFICATION, 2019

Scrutinized by	Certified by	Approved by

Prepared by

Forest & Environment Department
 Government of Odisha
 State Secretariat, Bhubaneswar-751001

Odisha Space Applications Centre
 Science & Technology Department,
 Government of Odisha, Bhubaneswar-751023

Prepared for
Odisha Coastal Zone Management Authority

